

## Wireless LANs at TUT

Three wireless networks are available in TUT's facilities for the WWIC participants. The visitor accounts can be found behind the badge.

- **TUT network (network name: TUT) encryption: none**

The TUT network is non-encrypted network with browser-based authentication.

- **eduroam (network name: eduroam) encryption: wpa**



eduroam is part of a European and worldwide academic roaming initiative. It is available also at TUT. More information: [www.eduroam.org](http://www.eduroam.org).

In case you plan to use this WLAN, you should contact the administrators of your home organization to configure your device before coming to the conference.

- **Wireless Tampere (network name: LANGATON-WPA) encryption: wpa**



Langaton Tampere (Wireless Tampere) is a wi-fi (WLAN) community implemented by Technopolis Ventures Professia and financed by the Creative Tampere programme. Other parties involved in enabling the wireless community in Tampere include the City of Tampere, the Tampere Chamber of Commerce and The Regional Organization of Enterprises in the Tampere Region, as well as schools, educational institutions and enterprises in the area. The community was launched in August 2007 and has since expanded to neighbouring municipalities. Wireless Tampere enables Internet use anytime and anywhere. It can be used free of charge by consumers, but businesses are liable to a charge. More information: [www.langatontampere.fi](http://www.langatontampere.fi).

Instructions for configuring LANGATON-WPA will be provided in the conference bag on site.

## Location of Hotel Hermica

The route from Hotel Hermica to Tietotalo and WWIC 2008 conference site:



Fig. 1 Hotel Hermica and campus area of TUT.

## Bus connections from City Center to Hervanta

In Tampere City Center, all buses depart from, arrive to or pass through the central square called Keskustori (see Fig. 4). Buses number 13, 23 and 30 drive to Hervanta and back. Bus 13 goes very close to the campus area. 23 and 30 drive through the center of Hervanta which is also very close to the campus. Some of the busses have digital boards showing the location of the bus (street names) inside the bus. When the text says TTY, you should step out.

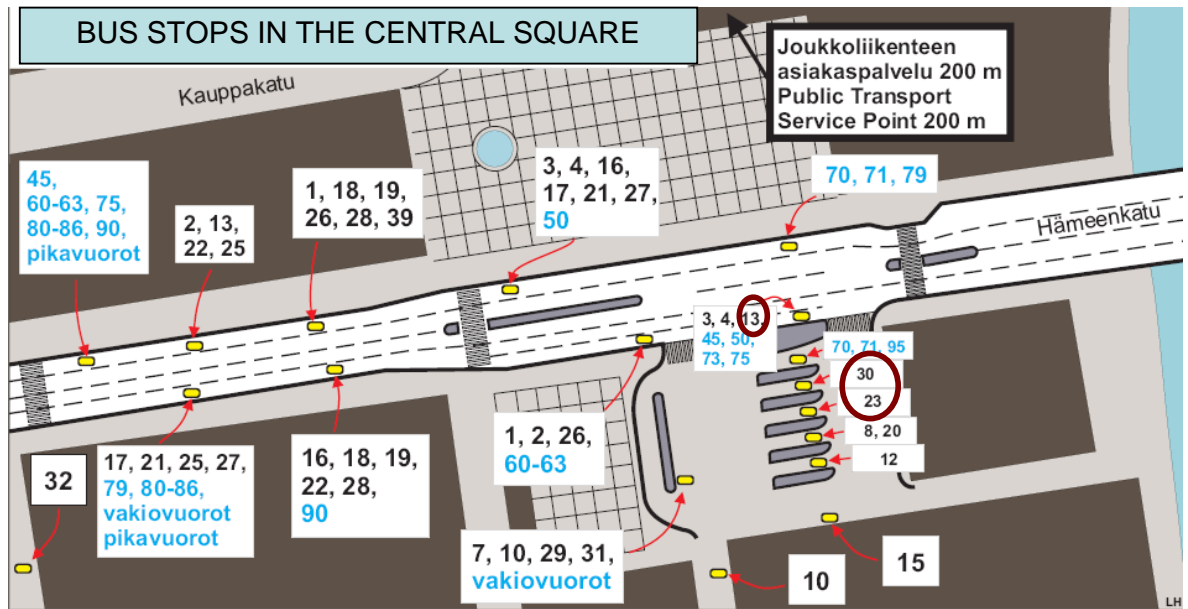
Journey planner:

<http://atlas.tripplanner.fi/tkl/en/>

Choose *STOPS*, *Keskustori*, *Tampere* for the "From" field in the service, and *TTY* for the "To" field.

Bus routes, time tables, etc.:

<http://www.tampere.fi/english/publictransport/routes/index.html>



○ Stops of lines 13 (towards Hervanta), 23 and 30 marked in the figure

## TAXI

To order a taxi with your mobile phone, dial 01004131. In the day time the taxi from city center to Hervanta (or vice versa) costs approx. 20 euros.

Welcome reception is in the Nokia Innovation Center:

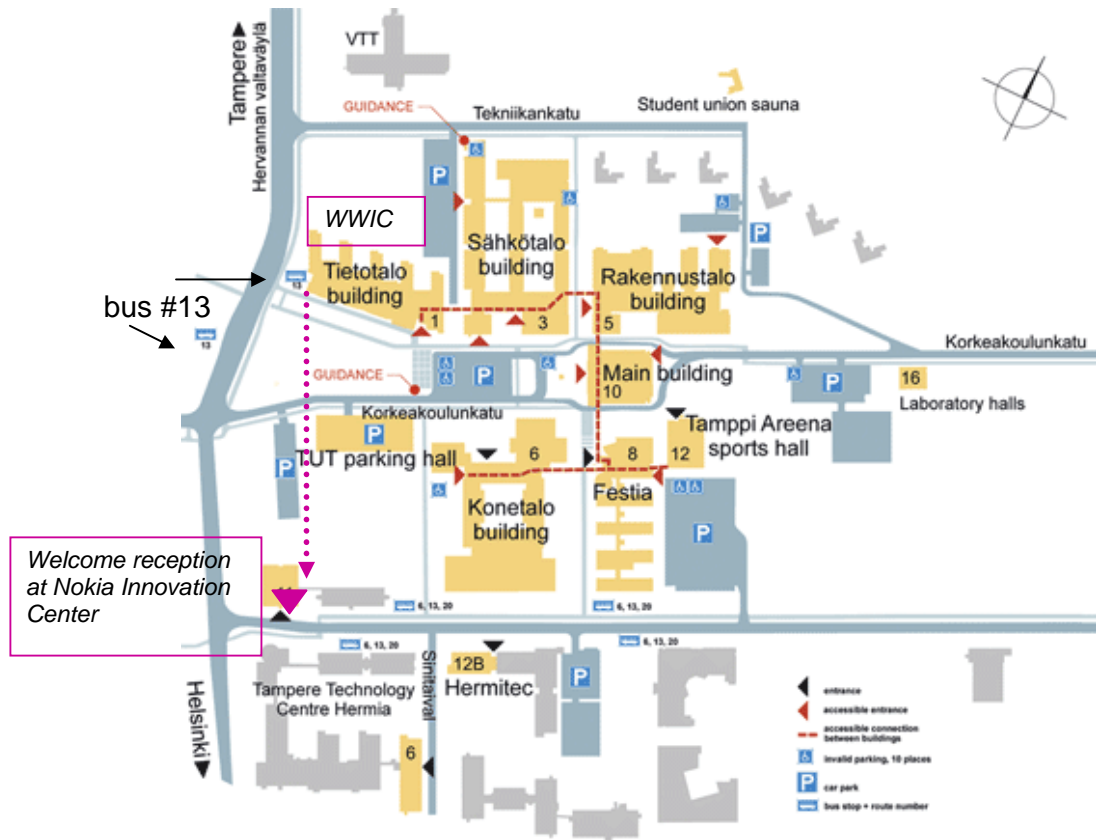


Fig. 2 Campus area of TUT.

## Conference Banquet on Lake Näsijävi

The Conference Banquet on 29.5.2008 will be held on a 100 year old boat S/S Tarjanne cruising on Lake Näsijärvi. Please, prepare yourselves with warm clothes for possibly windy and chilly weather.



Fig. 3 "The Old Lady".

**\*\* The bus to Mustalahti Harbour leaves from Hotel Hermica at 18.15 \*\***

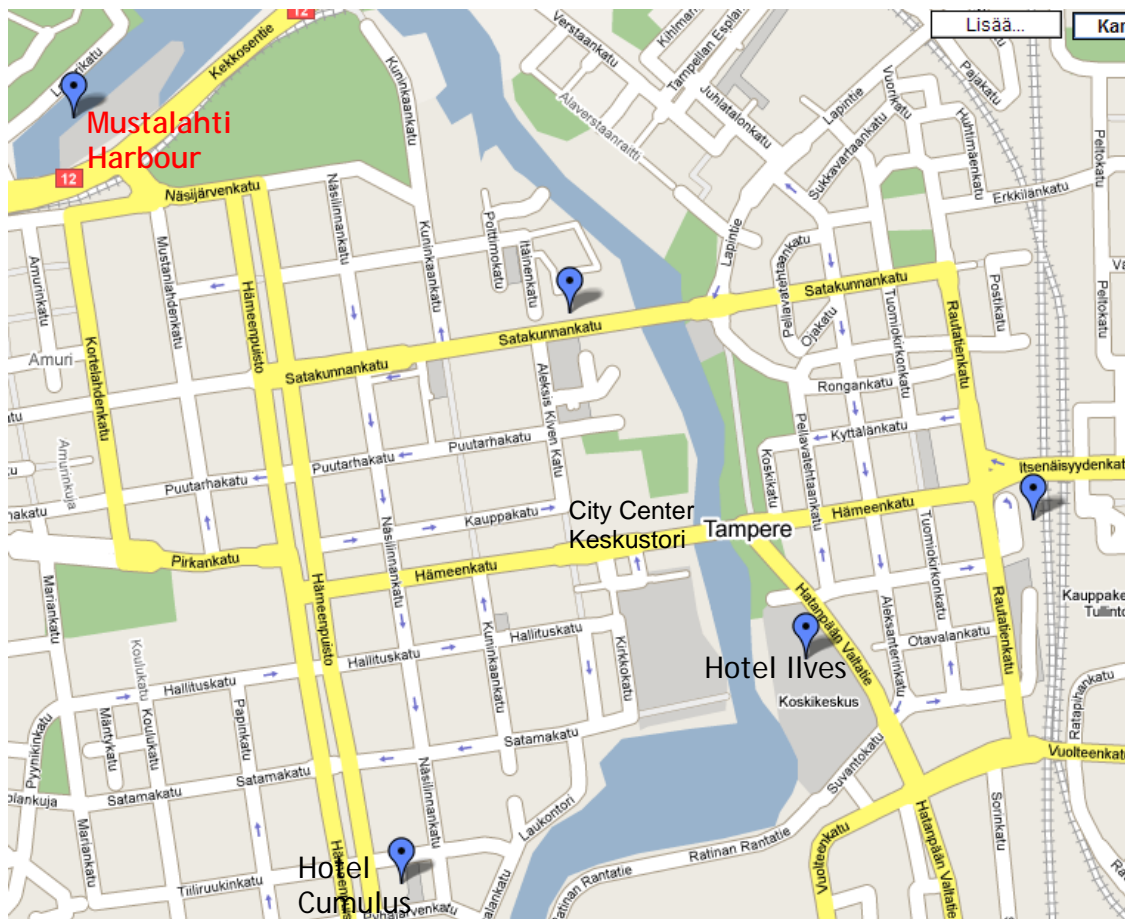


Fig. 4 Map of Tampere City Center.